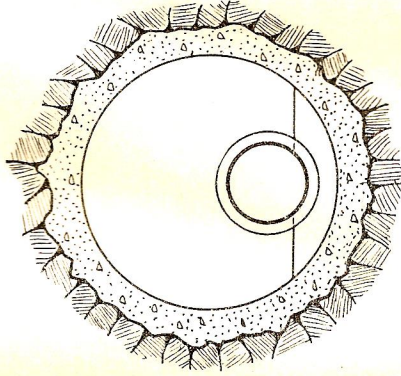
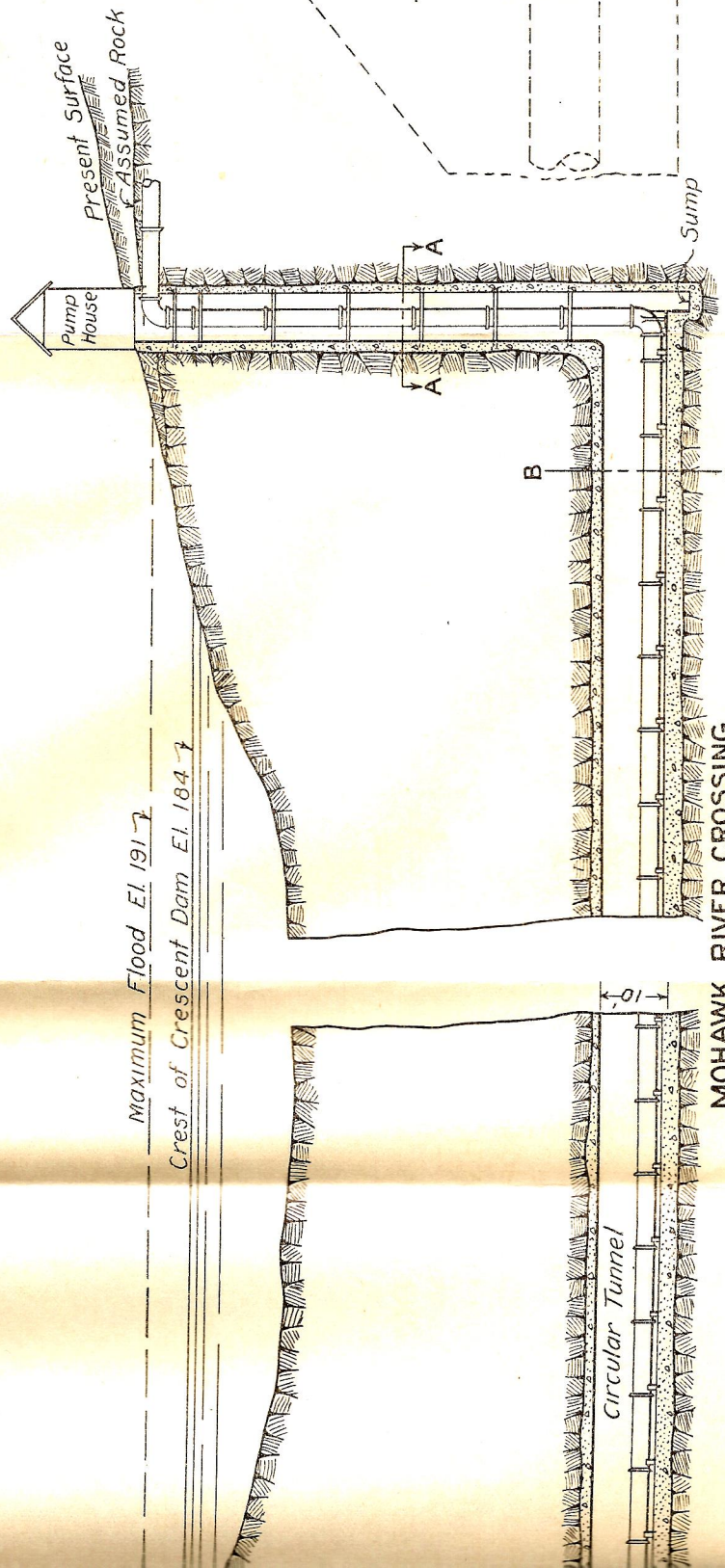


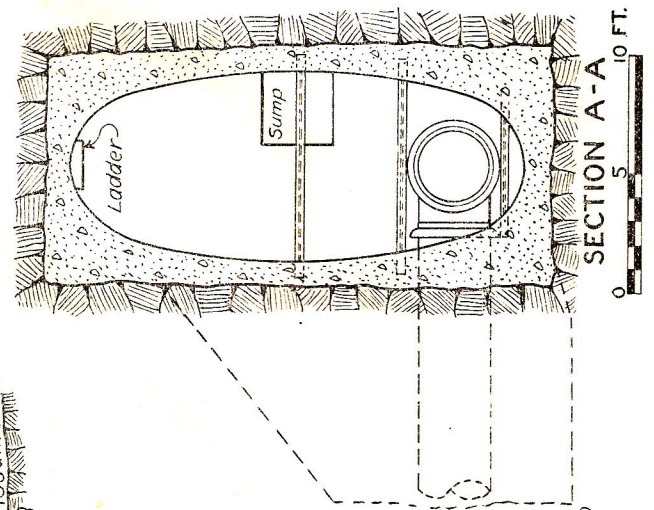
ERIE CANAL CROSSING



SECTION B-B
0 2 4 6 8 10 FT.



MOHAWK RIVER CROSSING
0 20 40 60 FT.



SECTION A-A
0 5 10 FT.

STATE OF NEW YORK
CONSERVATION COMMISSION
DIVISION OF INLAND WATERS
CHARLTON UNION WATER DISTRICT
PROPOSED CROSSING OVER ERIE CANAL
AND MOHAWK RIVER

APRIL 1914
Frank D. Porter, ASST. ENG.
Approved: [Signature] CHIEF ENG.